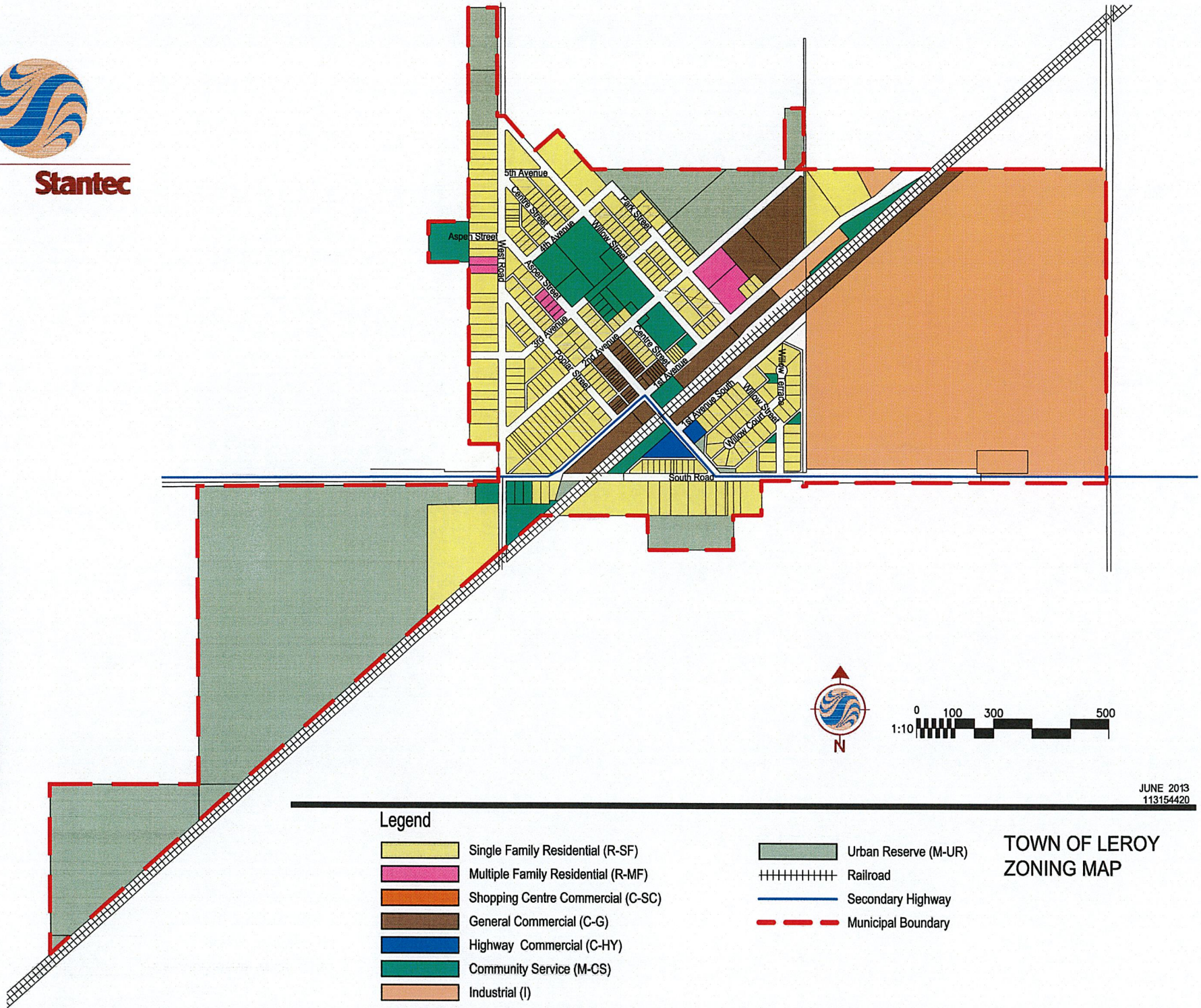















Stantec

V:\1131\work\113154420\mxd\mxd\zoning\project_dwg\Zoning_Map\before_zoning.dwg
2013/01/15 3:23 PM By: Harshabha Jordan



Legend

-  Single Family Residential (R-SF)
-  Multiple Family Residential (R-MF)
-  Shopping Centre Commercial (C-SC)
-  General Commercial (C-G)
-  Highway Commercial (C-HY)
-  Community Service (M-CS)
-  Industrial (I)
-  Urban Reserve (M-UR)
-  Railroad
-  Secondary Highway
-  Municipal Boundary

TOWN OF LEROY
ZONING MAP

JUNE 2013
113154420